

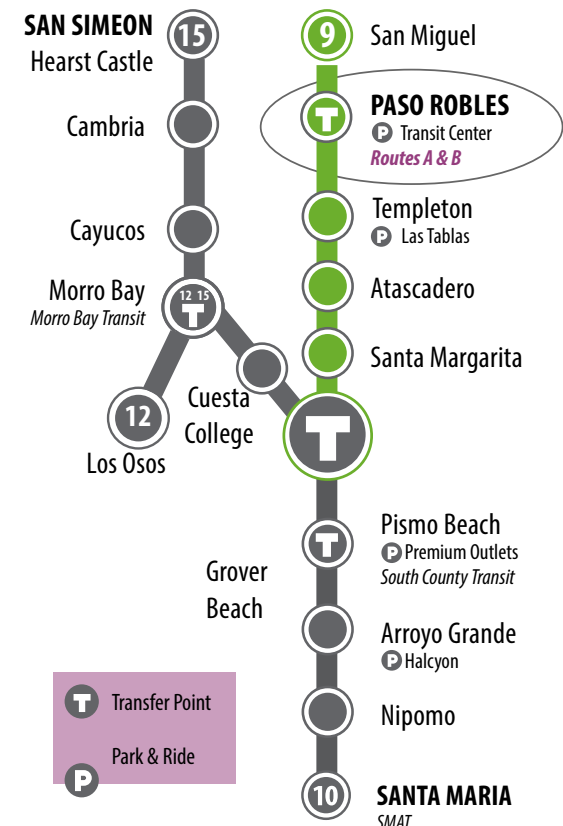

RTA Route 9 Time Stops

2020 ADJUSTED SCHEDULE*

North County



Paso Robles Routes



Effective/Comenzando August 2020

***Schedule change during COVID-19 response. No weekday Express Trips**

Information/Información: (805) 541-2228 or slorta.org

DIAL-A-RIDE SERVICES

Dial-A-Ride provides curb-to-curb service to the General Public within Paso Robles and Templeton city limits. All vehicles are lift-equipped for mobility impaired passengers. Requests may be made up to a week in advance. Same-day service is available on a first-come, first-served basis. Advance scheduling is recommended. When scheduling a ride, give the dispatcher your address, destination, pick-up times and whether you need special accommodations. If you need to cancel a scheduled ride, please call the dispatch office as soon as possible.

SERVICIOS DIAL-A-RIDE

El servicio Dial-A-Ride proporciona servicios de banqueta al público dentro de los límites de la ciudad. Todos los vehículos están equipados para asistir a pasajeros con límites de movilidad. Reservaciones pueden ser hechas empezando una semana antes de la fecha querida. Servicio de mismo día está disponible en orden de primero llegado, primero servido. Reservaciones so recomendadas. Cuando reservando un paseo, tiene que dar su domicilio, destinación, tiempo de recojo, y si necesitara acomodaciones especiales al despachador. Si es necesario cancelar su paseo, por favor llame a la oficina de despacho lo más pronto posible.

PASO ROBLES DIAL-A-RIDE: 239-8747

Hours of Operation: Mon - Fri 7 am to 1 pm
General Public Fare \$5.00
Discounted Fare: \$2.50
Senior (65+) and Disabled with eligibility pass, Medicare card holders

TEMPLETON DIAL-A-RIDE: 541-2544

Hours of Operation: Tuesday & Thursday 8 am to 5 pm
General Public Fare, Zone #1 \$2.50

SHANDON/PASO DIAL-A-RIDE: 541-2544

Hours of Operation: Mon - Weds -Fri, 8:00 am to 5:00 pm
General Public Fare \$5.00

For personalized trip planning assistance call 511 or www.rideshare.org



SOUTHBOUND Hacia al sur Paso Robles to San Luis Obispo

NORTHBOUND Hacia al norte San Luis Obispo to Paso Robles

	SOUTHBOUND Hacia al sur Paso Robles to San Luis Obispo											NORTHBOUND Hacia al norte San Luis Obispo to Paso Robles														
	SAN MIGUEL	PASO ROBLES			TEMPLETON		ATASCADERO		SANTA MARGARITA	SAN LUIS OBISPO			SAN LUIS OBISPO			SANTA MARGARITA	ATASCADERO		TEMPLETON		PASO ROBLES		SAN MIGUEL			
	Mission at 14th	Cuesta College North	Pine at 8th	Target Shopping Center	Twin Cities Hospital	Las Tablas Park & Ride	Atascadero Transit Center	Viejo Camino at Bocina	ECR at Encina	Cal Poly Library	Government Center (Osos at Palm)	Cal Poly Library	Government Center (Osos at Palm)	Cal Poly Library	ECR at Encina	Viejo Camino at Bocina	Atascadero Transit Center	Twin Cities Hospital	Las Tablas Park & Ride	Theatre @ Target	Pine at 8th	Cuesta College North	Mission at 14th			
MONDAY – FRIDAY LUNES A VIERNES	5:47	-	6:01	6:10	6:16	6:18	6:33	6:45	6:54	7:11	7:24	-	-	-	-	-	-	-	-	-	-	-	-	-		
	-	-	7:01	7:10	7:16	7:18	7:33	7:45	7:54	8:11	8:24	-	6:33	-	6:47	6:55	7:08	7:23	7:26	7:31	7:40	7:53	-	-		
	-	-	8:00	8:10	8:19	8:25	8:27	8:42	8:54	9:03	-	9:23	-	7:33	-	7:47	7:55	8:08	8:23	8:26	8:31	8:40	8:53	-	-	
	-	-	-	-	-	-	-	-	-	-	-	-	-	8:33	-	8:47	8:55	9:08	9:23	9:26	9:31	9:40	9:53	-	-	
	-	9:00	9:10	9:19	9:25	9:27	9:42	9:54	10:03	-	10:23	-	9:33	-	9:47	9:55	10:08	10:23	10:26	10:31	10:40	10:53	-	-	-	
	-	10:00	10:10	10:19	10:25	10:27	10:42	10:54	11:03	-	11:23	-	-	-	-	-	-	-	-	-	-	11:40	-	11:54	-	
	-	11:00	11:10	11:19	11:25	11:27	11:42	11:54	12:03	-	12:23	-	10:33	-	10:47	10:55	11:08	11:23	11:26	11:31	11:40	11:53	-	-	-	
	11:56	-	12:10	12:19	12:25	12:27	12:42	12:54	1:03	-	1:23	-	-	-	11:33	-	11:47	11:55	12:08	12:23	12:26	12:31	12:40	12:53	-	-
	-	12:00	12:10	-	-	-	-	-	-	-	-	-	-	12:33	-	12:47	12:55	1:08	1:23	1:26	1:31	1:40	1:53	-	-	
	-	1:00	1:10	1:19	1:25	1:27	1:42	1:54	2:03	-	2:23	-	-	-	1:33	-	1:47	1:55	2:08	2:23	2:26	2:31	2:40	-	-	
-	2:00	2:10	2:19	2:25	2:27	2:42	2:54	3:03	-	3:23	-	-	-	-	-	-	-	-	-	-	-	-	-	-	-	
-	-	2:57	3:06	3:12	3:14	3:29	3:41	3:50	-	4:10	-	-	-	-	-	-	-	-	-	-	-	-	-	-	-	
-	-	-	-	-	-	-	-	-	-	-	-	-	-	-	-	-	-	-	-	-	-	-	-	-	-	
-	3:00	3:10	3:19	3:25	3:27	3:42	3:54	4:03	-	4:23	-	-	-	-	-	-	-	-	-	-	-	-	-	-	-	
-	4:00	4:10	4:19	4:25	4:27	4:42	4:54	5:03	-	5:23	-	-	-	-	-	-	-	-	-	-	-	-	-	-	-	
-	5:00	5:10	5:19	5:25	5:27	5:42	5:54	6:03	-	6:23	-	-	-	-	-	-	-	-	-	-	-	-	-	-	-	
-	6:00	6:10	6:19	6:25	6:27	6:42	6:54	7:03	-	7:23	-	-	-	-	-	-	-	-	-	-	-	-	-	-	-	
-	6:28	6:42	Southbound shuttle from San Miguel to Paso Transit Center*											-	-	-	-	-	-	-	-	-	-	-	-	
-	-	7:00	7:10	7:19	7:25	7:27	7:42	7:54	8:03	-	8:23	-	-	-	-	-	-	-	-	-	-	-	-	-	-	
SATURDAY sabado	6:56	-	7:10	7:19	7:25	7:27	7:42	7:54	8:03	-	8:23	-	8:33	-	8:47	8:55	9:08	9:23	9:26	9:31	9:40	-	-	-		
	-	-	10:10	10:19	10:25	10:27	10:42	10:54	11:03	-	11:23	-	11:33	-	11:47	11:55	12:08	12:23	12:26	12:31	12:40	-	12:54	-		
	11:56	-	12:10	12:19	12:25	12:27	12:42	12:54	1:03	-	1:23	-	1:33	-	1:47	1:55	2:08	2:23	2:26	2:31	2:40	-	-	-		
-	-	3:10	3:19	3:25	3:27	3:42	3:54	4:03	-	4:23	-	-	-	4:33	-	4:47	4:55	5:08	5:23	5:26	5:31	5:40	-	5:54		
5:56	-	6:10	6:19	6:25	6:27	6:42	6:54	7:03	-	7:23	-	-	-	7:33	7:41	7:57	8:07	8:17	8:31	8:35	8:40	8:49	-	9:03		
SUNDAY domingo	7:56	-	8:10	8:19	8:25	8:27	8:42	8:54	9:03	-	9:23	-	9:33	-	9:47	9:55	10:08	10:23	10:26	10:31	10:40	-	10:54	-		
	11:56	-	12:10	12:19	12:25	12:27	12:42	12:54	1:03	-	1:23	-	1:33	-	1:47	1:55	2:08	2:23	2:26	2:31	2:40	-	2:54	-		
	3:56	-	4:10	4:19	4:25	4:27	4:42	4:54	5:03	-	5:23	-	-	-	5:33	5:41	5:57	6:07	6:17	6:31	6:35	6:40	6:49	7:03		

BOLD = PM

*** Please call 805-541-2228 an hour before or ASAP to ride the San Miguel Shuttle**

Holidays / Dias festivos

No Service / No Servicio:

Memorial Day, Independence Day, Labor Day, Thanksgiving Day, Christmas Day and New Year's Day

At the time of this printing, fares are 50¢ Regular and 25¢ Discounted. Fare rates are subject to change and fares will revert back to the listed cash pass prices at any time.

CASH FARES

CASH FARES TARIFAS	San Luis Obispo	Santa Margarita Atascadero	Templeton	Paso Robles	San Miguel
San Luis Obispo	\$1.75	\$2.25	\$2.75	\$3.25	\$3.25
Santa Margarita Atascadero	\$2.25	\$1.75	\$1.75	\$2.25	\$2.75
Templeton	\$2.75	\$1.75	\$1.75	\$1.75	\$2.25
Paso Robles	\$3.25	\$2.25	\$1.75	\$1.75	\$2.25
San Miguel	\$3.25	\$2.75	\$2.25	\$2.25	\$1.75

Regional Day Pass: \$5.50

SAVE MONEY, BUY A PASS
Ahorre dinero, compra un pase

Regional Day Pass	\$5.50
RTA 31-Day Pass	\$47 Regular/\$23.50 Discount
Regional 31-Day Pass	\$68 Regular/\$34 Discount
Stored Value Card	\$15 Value
7-Day Pass	\$16.00

See the Ride Guide for detailed pass & fare information.

Vea el guía de pasajero para detalles sobre pases y información sobre tarifas.

Discount Fares: half the regular cash fares for Seniors (65-79), Disabled and Medicare Card Holders, Students (K-12, RTA Only)

Precios descuentos: Mayores (65-79), Estudiantes (K-12), Discapacitados y personas con tarjeta de Medicare.

Children 44" and under ride free with paying adult

Niños debajo de 44 pulgadas viajan gratis al ser acompañados por un pasajero pagando la tarifa regular.

Please carry exact fare. No change is given.
Favor de traer la tarifa exacta.

More info / Más información

slorta.org
(805) 541-2228

Time stops in Bold

All RTA Route 9 Stops

Southbound Hacia al Sur

Northbound Hacia al Norte

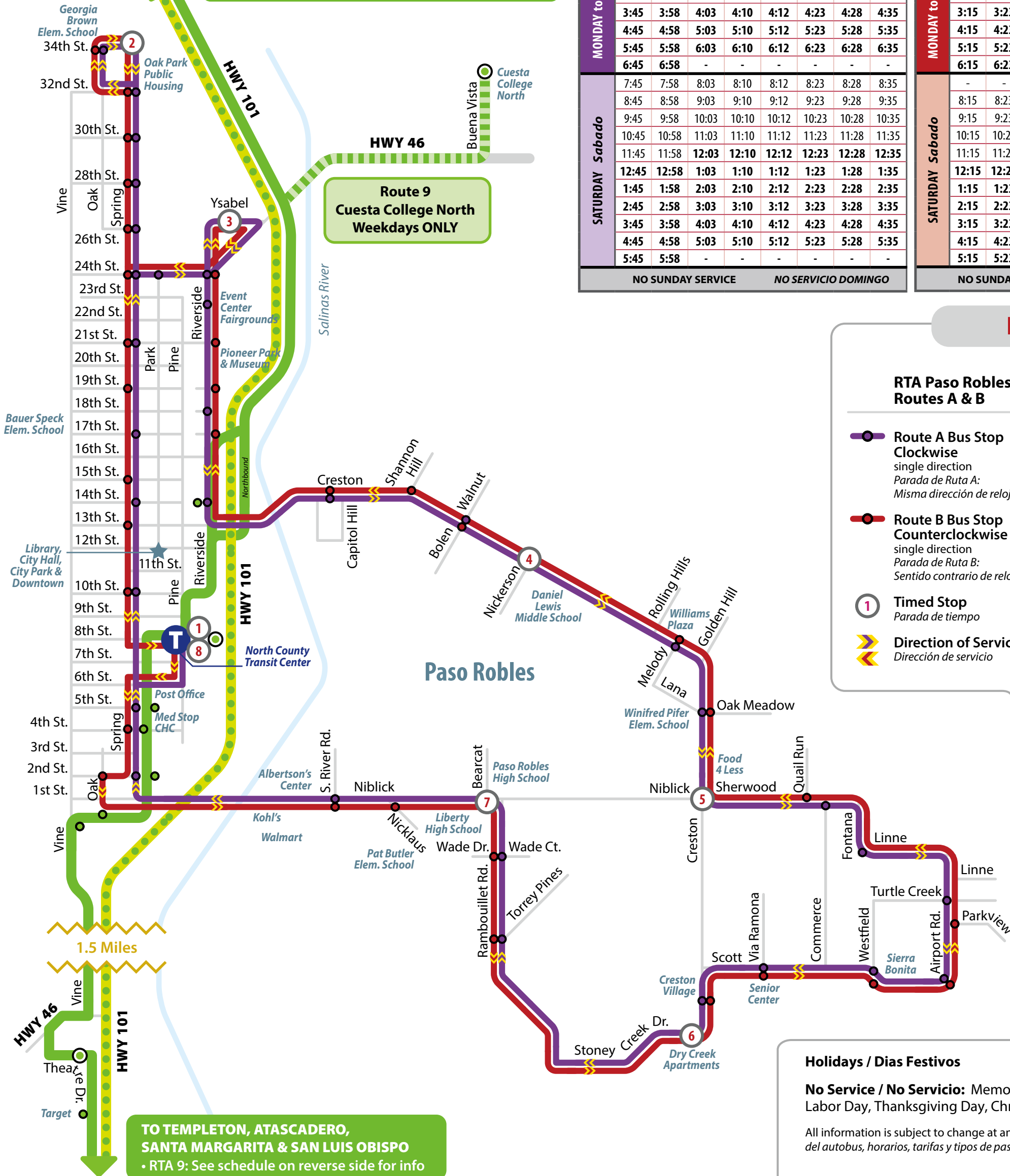
- Mission at 14th, *Limited Service*
- Cuesta College North, *Limited Service*
- Riverside at 14th
- North County Transportation Center - (Pine at 8th, Amtrak)
- Spring at 4th
- 1st at Oak
- Theatre at Alexa (Chili's)
- Target Shopping Center
- Theatre at Rancho Paso
- Twin Cities Hospital
- Templeton Park and Ride
- ECR (El Camino Real) at Atalaya
- ECR at Del Rio (Mission Oaks Plaza)
- ECR at San Benito
- ECR at Maya (Kennedy Club)
- ECR at San Anselmo (Kmart)
- ECR at Rosario
- ECR at Entrada
- Atascadero Transit Center
- ECR at Hwy 41 (Carwash)
- ECR at Pueblo
- ECR at Junipero (Smart and Final)
- ECR at Plata (D K's Donuts)
- ECR at Santa Rosa
- ECR at El Bordo (Post Office)
- ECR at Maple
- ECR at Patria Circle
- Viejo Camino at Bocina (Bordeaux Apts)
- Viejo Camino at Santa Barbara
- ECR at Santa Clara
- ECR at Carmel
- ECR at Santa Margarita
- ECR at Pine (Garden Farms)
- ECR at Encina
- ECR (El Camino Real) at Maria
- Monterey at Grand
- Grand at Abbott *Limited Service*
- Grand at McCollum *Limited Service*
- Cal Poly PAC, *Limited Service*
- Cal Poly Library, *Limited Service*
- Santa Rosa at Foothill, *Limited Service*
- Government Center (Osos and Palm)

- Cal Poly Library, *Limited Service*
- Government Center (Osos and Palm)
- Santa Rosa at Murray, *Limited Service*
- Santa Rosa at Foothill (The SLO Housing) *Limited Service*
- Cal Poly Library, *Limited Service*
- Cal Poly PAC, *Limited Service*
- Grand at McCollum, *Limited Service*
- Grand at Wilson, *Limited Service*
- Monterey at Peach Tree Inn, *Express Runs Only*
- ECR (El Camino Real) at Maria
- ECR at Encina
- ECR at Pine (Garden Farms)
- ECR at Santa Margarita
- ECR at Carmel
- ECR at Santa Clara
- Viejo Camino at Santa Barbara
- Viejo Camino at Bocina (Bordeaux Apts)
- ECR at Buena Fortuna (Hidden Oaks Village)
- ECR at Musselman
- ECR at El Bordo (Post Office)
- ECR at Principal
- ECR at Solano
- ECR at Palomar
- ECR at Pueblo
- ECR at Highway 41 (Vons)
- Atascadero Transit Center
- ECR at Traffic Way
- ECR at Rosario (Police Station)
- ECR at San Jacinto
- ECR at San Anselmo (Kmart)
- ECR at Maya (Kennedy Club)
- ECR at San Benito
- ECR at Del Rio (Mission Oaks Plaza)
- ECR at Atalaya
- ECR (El Camino Real) at Santa Cruz
- Twin Cities Hospital
- Templeton Park and Ride
- Theatre at Gahan (Chili's)
- South Vine at 1st (Gateway Center)
- Spring at 3rd
- Spring at 5th
- North County Transportation Center (Pine at 8th, Amtrak)
- Cuesta College North, *Limited Service*
- Mission at 14th, *Limited Service*

Paso Robles Routes A & B

Effective August 2020

TO SAN MIGUEL & FORT HUNTER LIGGETT
 • RTA 9 to San Miguel: See schedule on reverse side for info (LIMITED SERVICE)
 • Monterey Transit Route 85 to Fort Hunter Liggett: See schedule at mst.org



Bold = PM

Routes A & B Timed Stops

Bold = PM

A	Route A Clockwise Timed Stops							
	1	2	3	4	5	6	7	8
	Pine at 8th	Spring at 34th	Ysabel	Creston at Nickerson	Creston at Sherwood	Stoney Creek at Creston	Niblick at Bearcat	Pine at 8th
MONDAY to FRIDAY Lunes a Viernes	6:45	6:58	7:03	7:10	7:12	7:23	7:28	7:35
	7:45	7:58	8:03	8:10	8:12	8:23	8:28	8:35
	8:45	8:58	9:03	9:10	9:12	9:23	9:28	9:35
	9:45	9:58	10:03	10:10	10:12	10:23	10:28	10:35
	10:45	10:58	11:03	11:10	11:12	11:23	11:28	11:35
	11:45	11:58	12:03	12:10	12:12	12:23	12:28	12:35
	12:45	12:58	1:03	1:10	1:12	1:23	1:28	1:35
	1:45	1:58	2:03	2:10	2:12	2:23	2:28	2:35
	2:45	2:58	3:03	3:10	3:12	3:23	3:28	3:35
	3:45	3:58	4:03	4:10	4:12	4:23	4:28	4:35
4:45	4:58	5:03	5:10	5:12	5:23	5:28	5:35	
5:45	5:58	6:03	6:10	6:12	6:23	6:28	6:35	
SATURDAY Sabado	7:45	7:58	8:03	8:10	8:12	8:23	8:28	8:35
	8:45	8:58	9:03	9:10	9:12	9:23	9:28	9:35
	9:45	9:58	10:03	10:10	10:12	10:23	10:28	10:35
	10:45	10:58	11:03	11:10	11:12	11:23	11:28	11:35
	11:45	11:58	12:03	12:10	12:12	12:23	12:28	12:35
	12:45	12:58	1:03	1:10	1:12	1:23	1:28	1:35
	1:45	1:58	2:03	2:10	2:12	2:23	2:28	2:35
	2:45	2:58	3:03	3:10	3:12	3:23	3:28	3:35
	3:45	3:58	4:03	4:10	4:12	4:23	4:28	4:35
	4:45	4:58	5:03	5:10	5:12	5:23	5:28	5:35
5:45	5:58	-	-	-	-	-	-	

B	Route B Counterclockwise Timed Stops							
	8	7	6	5	4	3	2	1
	Pine at 8th	Niblick at Bearcat	Stoney Creek at Creston	Creston at Sherwood	Creston at Nickerson	Ysabel	Spring at 34th	Pine at 8th
MONDAY to FRIDAY Lunes a Viernes	-	-	-	-	-	-	6:48	6:58
	7:15	7:23	7:27	7:37	7:40	7:47	7:55	8:05
	8:15	8:23	8:27	8:37	8:40	8:47	8:55	9:05
	9:15	9:23	9:27	9:37	9:40	9:47	9:55	10:05
	10:15	10:23	10:27	10:37	10:40	10:47	10:55	11:05
	11:15	11:23	11:27	11:37	11:40	11:47	11:55	12:05
	12:15	12:23	12:27	12:37	12:40	12:47	12:55	1:05
	1:15	1:23	1:27	1:37	1:40	1:47	1:55	2:05
	2:15	2:23	2:27	2:37	2:40	2:47	2:55	3:05
	3:15	3:23	3:27	3:37	3:40	3:47	3:55	4:05
4:15	4:23	4:27	4:37	4:40	4:47	4:55	5:05	
5:15	5:23	5:27	5:37	5:40	5:47	5:55	6:05	
6:15	6:23	6:27	6:37	6:40	6:47	6:55	7:05	
SATURDAY Sabado	-	-	-	-	-	-	7:55	8:05
	8:15	8:23	8:27	8:37	8:40	8:47	8:55	9:05
	9:15	9:23	9:27	9:37	9:40	9:47	9:55	10:05
	10:15	10:23	10:27	10:37	10:40	10:47	10:55	11:05
	11:15	11:23	11:27	11:37	11:40	11:47	11:55	12:05
	12:15	12:23	12:27	12:37	12:40	12:47	12:55	1:05
	1:15	1:23	1:27	1:37	1:40	1:47	1:55	2:05
	2:15	2:23	2:27	2:37	2:40	2:47	2:55	3:05
	3:15	3:23	3:27	3:37	3:40	3:47	3:55	4:05
	4:15	4:23	4:27	4:37	4:40	4:47	4:55	5:05
5:15	5:23	5:27	5:37	5:40	5:47	5:55	6:05	

NO SUNDAY SERVICE NO SERVICIO DOMINGO

NO SUNDAY SERVICE NO SERVICIO DOMINGO

Legend

RTA Paso Robles Routes A & B

Route A Bus Stop Clockwise
 single direction
 Parada de Ruta A:
 Misma dirección de reloj

Route B Bus Stop Counterclockwise
 single direction
 Parada de Ruta B:
 Sentido contrario de reloj

1 Timed Stop
 Parada de tiempo

Direction of Service
 Dirección de servicio

RTA 9 Route 9

Regional Route
 Ruta regional

Weekdays Only Select Trips
 Solo entre semana,
 viajes seleccionados

Express
 Express

Bus Stop
 single direction
 Parada de autobus/
 una dirección

Bus Stop
 bus stops both directions
 Northbound & Southbound
 Parada de autobus/
 ambas direcciones
 Hacia el norte y sur

T Transfer Hub
 Centro de transferencias

MAP NOT TO SCALE

Holidays / Dias Festivos

No Service / No Servicio: Memorial Day, Independence Day, Labor Day, Thanksgiving Day, Christmas Day, and New Year's Day

All information is subject to change at any time. / Informaciones, incluyen las paradas del autobus, horarios, tarifas y tipos de pases, están sujetos a cambio.